

座標求積表

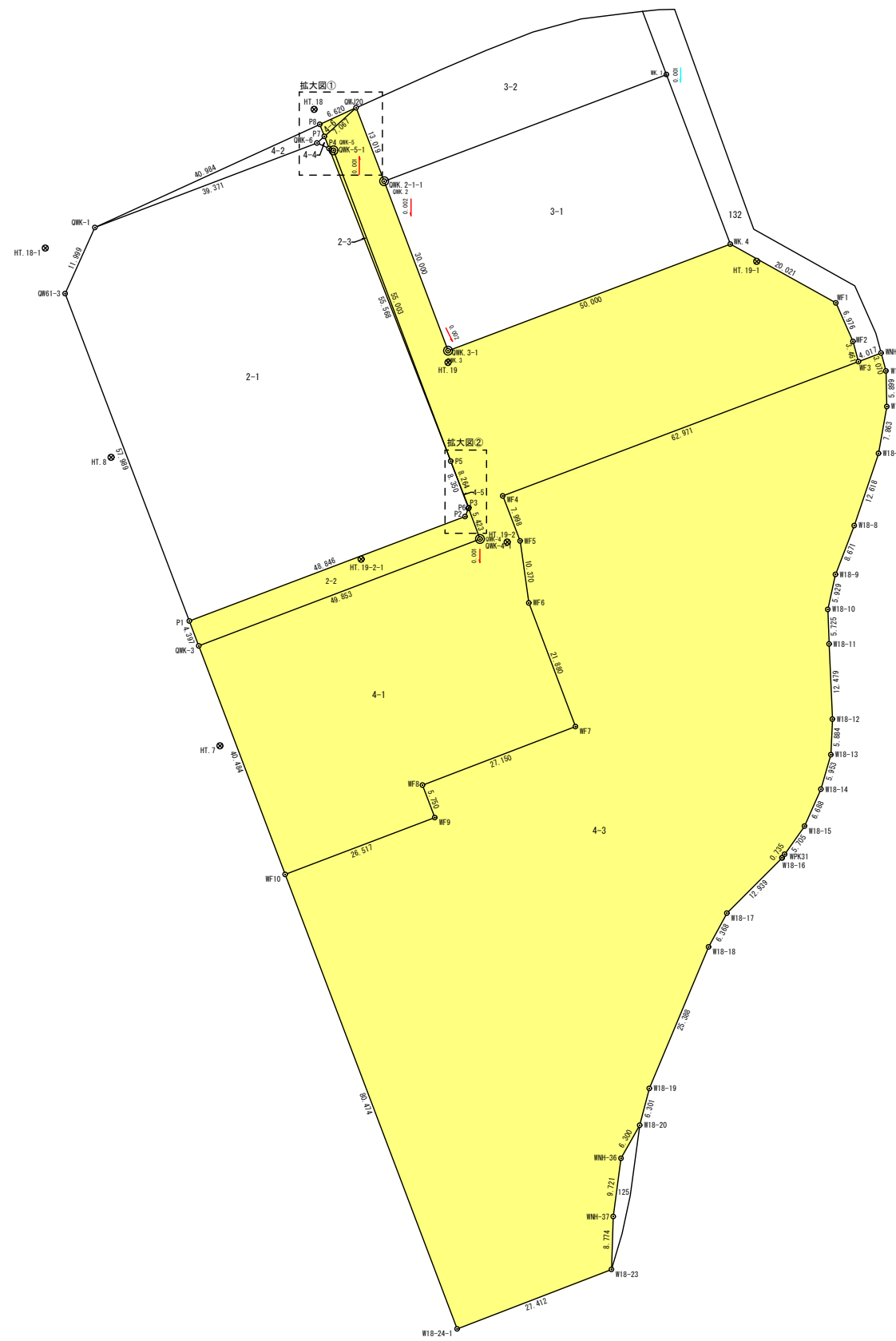
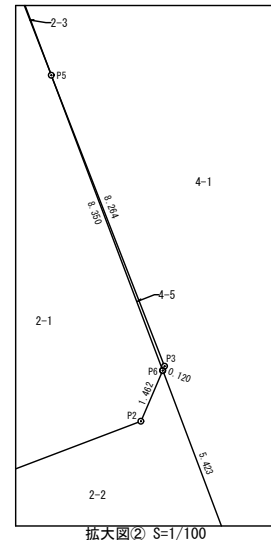
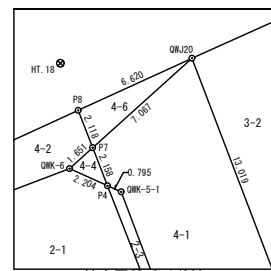
地番	測点	Xn	Yn	(Xn+1 - Xn-1) Yn
2-1	QWK-6	-22081.014	25862.328	-338330.974896
	QWK-1	-22095.001	25825.525	-643856.163775
	QWK1-3	-22105.945	25820.805	-1682548.083815
	P1	-22160.164	25841.172	-954030.229068
	P2	-22142.864	25886.852	-482620.581836
2-2	P6	-22141.521	25887.430	237025.309080
	P5	-22133.708	25884.482	1542766.896164
	P4	-22081.919	25864.338	1362895.425572
	倍面積		65.30	762298
	面積		3265.38	11490
地積		3265.38	m	

地番	測点	Xn	Yn	(Xn+1 - Xn-1) Yn
2-2	P1	-22160.164	25841.172	-553311.174864
	QWK-3	-22164.276	25842.732	350660.030508
	QWK-4-1	-22146.595	25889.345	589112.045475
	P6	-22141.521	25887.430	96586.001330
	P2	-22142.864	25886.852	-482620.581836
倍面積		438	320613	
面積		219	1603065	
地積		219.16	m	

地番	測点	Xn	Yn	(Xn+1 - Xn-1) Yn
2-3	P4	-22081.919	25864.338	-1331030.562156
	P5	-22133.708	25884.482	-8464.225614
	QWK-5-1	-22082.246	25865.063	1339525.747707
	倍面積		30	959937
	面積		15	4799685
地積		15.47	m	

地番	測点	Xn	Yn	(Xn+1 - Xn-1) Yn
4-1	WK-4	-22097.753	25930.816	-205190.547008
	QWK-3-1	-22115.410	25884.037	269478.709207
	QWK-2-1-1	-22087.342	25873.445	1040966.312685
	QWKJ20	-22075.177	25868.806	192308.703804
	P7	-22079.908	25863.555	-174372.087810
	P4	-22081.919	25864.338	-60470.822244
	QWK-5-1	-22082.246	25865.063	-1339525.747707
	P5	-22133.708	25884.482	-1531429.493048
	P3	-22141.410	25887.478	-202258.865614
	P6	-22141.521	25887.430	-134226.324550
	QWK-4-1	-22146.595	25889.345	-589112.045475
	QWK-3	-22164.276	25842.732	-1435512.077136
	WF10	-22202.143	25857.053	-735788.300168
	WF9	-22192.732	25891.844	382714.827228
	WF8	-22187.356	25879.803	390138.030225
	WF7	-22177.657	25905.162	781638.453026
	WF6	-22157.183	25897.444	796165.120892
	WF5	-22146.914	25895.996	459239.593064
	WF4	-22139.449	25893.123	768973.968854
	WF3	-22117.216	25952.039	663671.493347
WF2	-22113.876	25951.131	252219.042189	
WF1	-22107.497	25948.306	418364.537638	
倍面積		7990	479399	
面積		3995	2396995	
地積		3995.23	m	

地番	測点	Xn	Yn	(Xn+1 - Xn-1) Yn
4-2	P8	-22077.934	25862.787	-390347.044191
	QWK-1	-22095.001	25825.525	-79542.617000
	QWK-6	-22081.014	25862.328	390340.116504
	P7	-22079.908	25863.555	79659.749400
	倍面積		110	224713
面積		55	1023565	
地積		55.10	m	



座標求積表

地番	測点	Xn	Yn	(Xn+1 - Xn-1) Yn
4-3	WNH-35	-22115.798	25955.798	-40101.707910
	W18-5	-22118.761	25956.603	-230001.459183
	W18-6	-22124.659	25956.738	-354101.819796
	W18-7	-22132.403	25955.375	-511372.798250
	W18-8	-22144.361	25951.347	-520402.361391
	W18-9	-22152.456	25948.239	-360369.143232
	W18-10	-22158.249	25946.973	-298779.394095
	W18-11	-22163.971	25947.181	-471953.275209
	W18-12	-22176.438	25947.736	-476037.164656
	W18-13	-22182.317	25947.471	-301042.585542
	W18-14	-22188.040	25945.829	-307120.777873
	W18-15	-22194.154	25943.117	-278355.483856
	WPK31	-22198.808	25939.817	-136287.798518
	W18-16	-22199.408	25939.392	-253090.647744
	W18-17	-22208.565	25930.250	-382497.117750
	W18-18	-22214.159	25927.206	-752148.246060
	W18-19	-22237.575	25917.394	-764925.966516
	W18-20	-22243.673	25915.807	-300234.624095
	WNH-36	-22249.160	25912.710	-391852.000620
	WNH-37	-22258.795	25911.415	-476899.593075
	W18-23	-22267.565	25911.128	-482232.003208
	W18-24-1	-22277.406	25885.543	1693483.994146
	WF10	-22202.143	25857.053	2189420.105722
	WF9	-22192.732	25881.844	382714.827228
	WF8	-22187.356	25879.803	390138.030225
	WF7	-22177.657	25905.162	781638.453026
	WF6	-22157.183	25897.444	796165.120892
	WF5	-22146.914	25895.996	459239.593064
	WF4	-22139.449	25893.123	768973.968854
	WF3	-22117.216	25952.039	613791.674389
	倍面積		-15242	176033
	面積		7621	0880165
	地積		7621.08	m

地番	測点	Xn	Yn	(Xn+1 - Xn-1) Yn
4-4	P7	-22079.908	25863.555	23406.517275
	QWK-6	-22081.014	25862.328	-52009.141608
	P4	-22081.919	25864.338	28605.957828
	倍面積		3	333495
	面積		1	6667475
地積		1.66	m	

地番	測点	Xn	Yn	(Xn+1 - Xn-1) Yn
4-5	P5	-22133.708	25884.482	-2873.177502
	P6	-22141.521	25887.430	-199384.985860
	P3	-22141.410	25887.478	202258.865614
	倍面積		0	702252
	面積		0	3511260
地積		0.35	m	

地番	測点	Xn	Yn	(Xn+1 - Xn-1) Yn
4-6	QWKJ20	-22075.177	25868.806	51065.023044
	P8	-22077.934	25862.787	-122356.845297
	P7	-22079.908	25863.555	71305.821135
倍面積		13	998882	
面積		6	9994410	
地積		6.99	m	

基準点座標一覧表

点名	X座標	Y座標	備考
HT-7	-22180.851	25846.259	基準点(金風紙)
HT-8	-22133.063	25828.221	基準点(金風紙)
HT-18	-22075.446	25861.650	基準点(金風紙)
HT-18-1	-22098.413	25817.331	基準点(金風紙)
HT-19	-22117.358	25884.027	基準点(金風紙)
HT-19-1	-22100.624	25935.194	基準点(金風紙)
HT-19-2	-22147.100	25893.865	基準点(金風紙)
HT-19-2-1	-22149.931	25869.641	基準点(金風紙)

赤字は調整箇所である
 日本測地系座標と世界測地系座標2011を
 世界測地系2011に統合し、整合調整計算を実施した

図名	用地実測図
所在	印西市中央南一丁目地先
縮尺	1/500
作成年月日	令和3年8月
調査場所	